







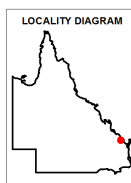


Regulated Vegetation Management Map

Legend

-  Selected Lot and Plan
-  Category A area (Vegetation offsets/compliance notices/VDecs)
-  Category B area (Remnant vegetation)
-  Category C area (High-value regrowth vegetation)
-  Category R area (Reef regrowth watercourse vegetation)
-  Category X area (Exempt clearing work on Freehold, Indigenous and Leasehold land)
-  Water
-  Other land parcel boundaries



This product is projected into:
 GDA 1994 MGA Zone 56

Disclaimer:

While every care is taken to ensure the accuracy of this product, the Department of Resources makes no representations or warranties about its accuracy, reliability, completeness or suitability for any particular purpose and disclaims all responsibility and all liability (including without limitation, liability in negligence) for all expenses, losses, damages (including indirect or consequential damage) and costs which you might incur as a result of the product being inaccurate or incomplete in any way and for any reason.

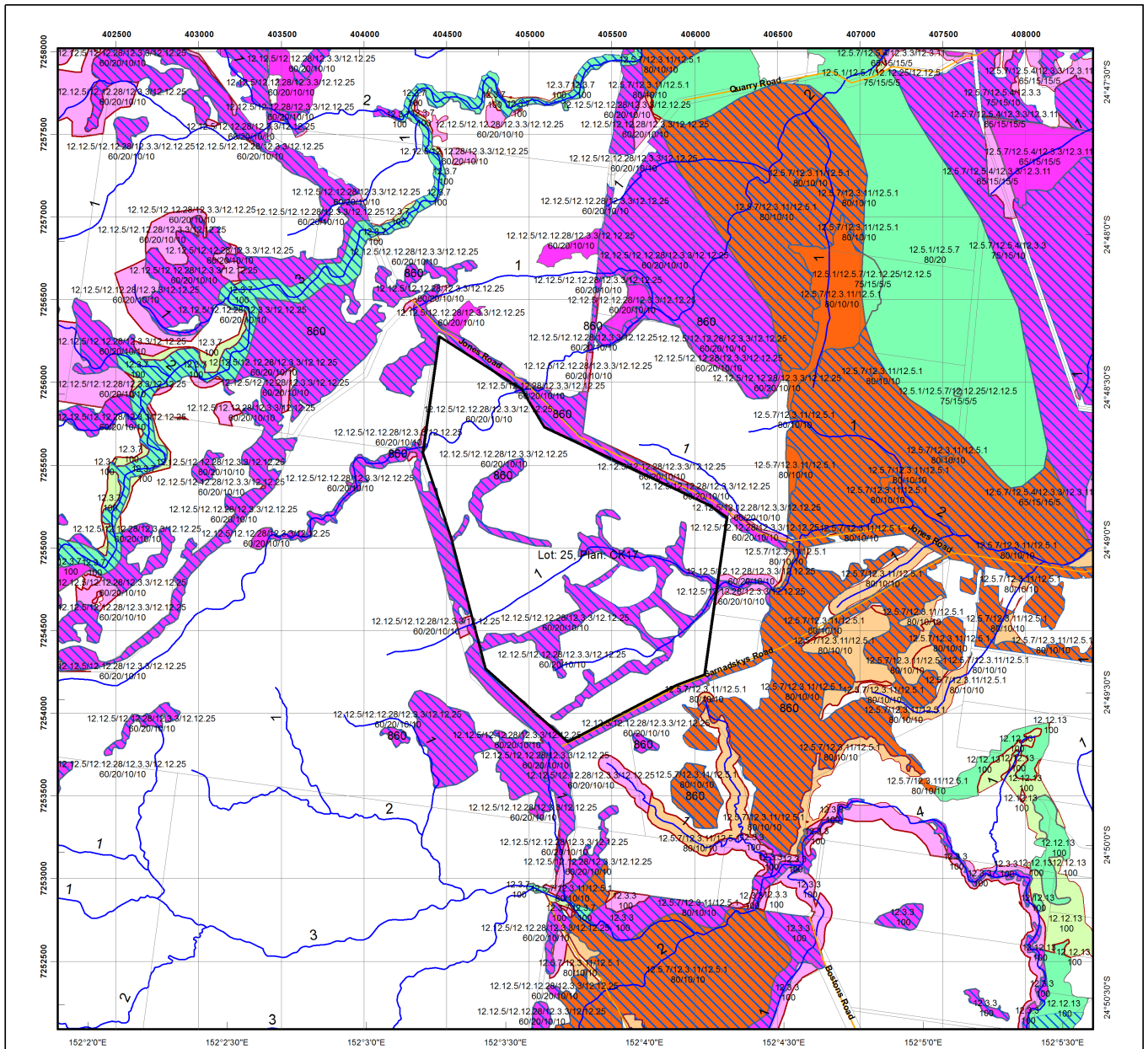
Additional information required for the assessment of vegetation values is provided in the accompanying "Vegetation Management Supporting map". For further information go to the web site: www.resources.qld.gov.au or contact the Department of Resources.

Digital data for the regulated vegetation management map is available from the Queensland Spatial Portal at <http://www.information.qld.gov.au/>

Land parcel boundaries are provided as locational aid only.

This map is updated on a monthly basis to ensure new PMAVs are included as they are approved.





Vegetation Management Supporting Map

Legend

- Selected Lot and Plan
- Category A or B area containing endangered regional ecosystems
- Category A or B area containing of concern regional ecosystems
- Category A or B area that is a least concern regional ecosystem
- Category C or R area containing endangered regional ecosystems
- Category C or R area containing of concern regional ecosystems
- Category C or R area that is a least concern regional ecosystem
- Category X area
- Water
- Wetland on the vegetation management wetlands map
- Essential habitat on the essential habitat map
- Essential habitat species record
- Watercourses and drainage features on the vegetation management watercourse and drainage features map (Stream order shown as black number against stream where available)
- Highway
- Connector
- Street/Local Road
- National Parks, State Forest and other reserves
- Other land parcel boundaries



0 240 480 720 960 1,200 m

This product is projected into:
 GDA 1994 MGA Zone 56

Labels for Essential Habitat are centred on the area of enquiry.

Regional ecosystem linework has been compiled at a scale of 1:100 000, except in designated areas where a compilation scale of 1:50 000 is available. Linework should be used as a guide only. The positional accuracy of RE data mapped at a scale of 1:100 000 is +/- 100 metres.

Disclaimer:
 While every care is taken to ensure the accuracy of this product, the Department of Resources makes no representations or warranties about its accuracy, reliability, completeness or suitability for any particular purpose and disclaims all responsibility and all liability (including without limitation, liability in negligence) for all expenses, losses, damages (including indirect or consequential damage) and costs which you may incur as a result of the product being inaccurate or incomplete in any way and for any reason.

Additional information may be required for the purposes of land clearing or assessment of a regional ecosystem map or PMAV applications. For further information go to the web site: www.resources.qld.gov.au or contact the Department of Resources.

Digital data for the vegetation management watercourse and drainage feature map, vegetation management wetlands map, essential habitat map and the vegetation management remnant and regional ecosystem map are available from the Queensland Spatial Portal at <http://www.information.qld.gov.au/>

Land parcel boundaries are provided as locational aid only.

Vegetation Management Act 1999 - Extract from the essential habitat database

Essential habitat is required for assessment under the:

- State Development Assessment Provisions - State Code 16: Native vegetation clearing which sets out the matters of interest to the state for development assessment under the *Planning Act 2016*, and
- Accepted development vegetation clearing codes made under the *Vegetation Management Act 1999*

Essential habitat for one or more of the following species is found on and within 1.1 km of the identified subject lot/s on the accompanying essential habitat map.

This report identifies essential habitat in Category A, B and Category C areas.

The numeric labels on the essential habitat map can be cross referenced with the database below to determine which essential habitat factors might exist for a particular species.

Essential habitat is compiled from a combination of species habitat models and buffered species records.

The Department of Resources website (<http://www.resources.qld.gov.au>) has more information on how the layer is applied under the State Development Assessment Provisions - State Code 16: Native vegetation clearing and the *Vegetation Management Act 1999*.

Regional ecosystem is a mandatory essential habitat factor, unless otherwise stated.

Essential habitat, for protected wildlife, means a category A area, a category B area or category C area shown on the regulated vegetation management map-

- 1) that has at least 3 essential habitat factors for the protected wildlife that must include any essential habitat factors that are stated as mandatory for the protected wildlife in the essential habitat database; or
- 2) in which the protected wildlife, at any stage of its life cycle, is located.

Protected wildlife includes critically endangered, endangered, vulnerable or near-threatened native wildlife prescribed under the *Nature Conservation Act 1992*.

Essential habitat in Category A and/or Category B and/or Category C

Label	Scientific Name	Common Name	NCA Status	Vegetation Community	Altitude	Soils	Position in Landscape
860	<i>Phascolarctos cinereus</i>	koala	E	Open forests and woodlands containing <i>Eucalyptus</i> , <i>Corymbia</i> , <i>Lophostemon</i> or <i>Melaleuca</i> trees having a trunk of a diameter of more than 10cm at 1.3m above the ground. Tree species used for food and habitat varies across the state and can include: <i>Corymbia citriflora</i> , <i>Corymbia henryi</i> , <i>Corymbia intermedia</i> , <i>Eucalyptus acmenoides</i> , <i>Eucalyptus bancroftii</i> , <i>Eucalyptus biturbinata</i> , <i>Eucalyptus blakelyi</i> , <i>Eucalyptus brownii</i> , <i>Eucalyptus camaldulensis</i> , <i>Eucalyptus carnea</i> , <i>Eucalyptus chloroclada</i> , <i>Eucalyptus coolabah</i> , <i>Eucalyptus crebra</i> , <i>Eucalyptus dealbata</i> , <i>Eucalyptus drepanophylla</i> , <i>Eucalyptus dunii</i> , <i>Eucalyptus eugenioides</i> , <i>Eucalyptus exserta</i> , <i>Eucalyptus fibrosa</i> , <i>Eucalyptus grandis</i> , <i>Eucalyptus helidonica</i> , <i>Eucalyptus latisinensis</i> , <i>Eucalyptus longirostrata</i> , <i>Eucalyptus major</i> , <i>Eucalyptus melanophloia</i> , <i>Eucalyptus melliodora</i> , <i>Eucalyptus microcarpa</i> , <i>Eucalyptus microcorys</i> , <i>Eucalyptus microtheca</i> , <i>Eucalyptus moluccana</i> , <i>Eucalyptus montivaga</i> , <i>Eucalyptus orgadophila</i> , <i>Eucalyptus papuana</i> , <i>Eucalyptus pilularis</i> , <i>Eucalyptus platyphylla</i> , <i>Eucalyptus populnea</i> , <i>Eucalyptus portuensis</i> , <i>Eucalyptus propinqua</i> , <i>Eucalyptus racemosa</i> , <i>Eucalyptus resinifera</i> , <i>Eucalyptus robusta</i> , <i>Eucalyptus saligna</i> , <i>Eucalyptus seeana</i> , <i>Eucalyptus siderophloia</i> , <i>Eucalyptus sideroxylon</i> , <i>Eucalyptus tereticornis</i> , <i>Eucalyptus thozettiana</i> , <i>Eucalyptus lindalae</i> , <i>Eucalyptus umbra</i> , <i>Lophostemon confertus</i> , <i>Melaleuca leucadendra</i> , <i>Melaleuca quinquenervia</i> .	Sea level to 1000m.	None	Riparian areas, plains and hill/escarpment slopes.

Label	Regional Ecosystem (mandatory unless otherwise specified)
860	4.3.1, 4.3.2, 4.3.3, 4.3.4, 4.3.5, 4.3.6, 4.3.8, 4.3.10, 4.3.11, 4.5.3, 4.5.5, 4.5.6, 4.5.8, 4.5.9, 4.7.1, 4.7.7, 4.7.8, 4.9.6, 4.9.10, 4.9.12, 4.9.17, 6.3.1, 6.3.2, 6.3.3, 6.3.4, 6.3.5, 6.3.7, 6.3.8, 6.3.9, 6.3.11, 6.3.12, 6.3.17, 6.3.18, 6.3.22, 6.3.24, 6.3.25, 6.4.1, 6.4.2, 6.4.3, 6.4.4, 6.5.1, 6.5.2, 6.5.3, 6.5.5, 6.5.6, 6.5.7, 6.5.8, 6.5.9, 6.5.10, 6.5.11, 6.5.13, 6.5.14, 6.5.15, 6.5.16, 6.5.17, 6.5.18, 6.5.19, 6.6.2, 6.7.1, 6.7.2, 6.7.5, 6.7.6, 6.7.7, 6.7.9, 6.7.11, 6.7.12, 6.7.13, 6.7.14, 6.7.17, 6.9.3, 7.2.3, 7.2.4, 7.2.7, 7.2.11, 7.3.7, 7.3.8, 7.3.9, 7.3.12, 7.3.13, 7.3.14, 7.3.16, 7.3.19, 7.3.20, 7.3.21, 7.3.25, 7.3.26, 7.3.39, 7.3.40, 7.3.42, 7.3.43, 7.3.44, 7.3.45, 7.3.47, 7.3.48, 7.3.50, 7.5.1, 7.5.2, 7.5.3, 7.5.4, 7.8.7, 7.8.8, 7.8.10, 7.8.15, 7.8.16, 7.8.17, 7.8.18, 7.8.19, 7.11.5, 7.11.6, 7.11.13, 7.11.14, 7.11.16, 7.11.18, 7.11.19, 7.11.20, 7.11.21, 7.11.31, 7.11.32, 7.11.33, 7.11.34, 7.11.35, 7.11.37, 7.11.41, 7.11.42, 7.11.43, 7.11.44, 7.11.45, 7.11.46, 7.11.47, 7.11.48, 7.11.49, 7.11.50, 7.11.51, 7.12.4, 7.12.5, 7.12.17, 7.12.21, 7.12.22, 7.12.23, 7.12.24, 7.12.25, 7.12.26, 7.12.27, 7.12.28, 7.12.29, 7.12.30, 7.12.33, 7.12.34, 7.12.35, 7.12.51, 7.12.52, 7.12.53, 7.12.54, 7.12.55, 7.12.56, 7.12.57, 7.12.58, 7.12.59, 7.12.60, 7.12.61, 7.12.62, 7.12.63, 7.12.65, 7.12.66, 7.12.69, 8.1.5, 8.2.3, 8.2.6, 8.2.7, 8.2.8, 8.2.11, 8.2.12, 8.2.13, 8.2.14, 8.3.1, 8.3.2, 8.3.3, 8.3.5, 8.3.6, 8.3.8, 8.3.10, 8.3.11, 8.3.13, 8.5.1, 8.5.2, 8.5.3, 8.5.5, 8.5.6, 8.5.7, 8.9.1, 8.10.1, 8.11.1, 8.11.3, 8.11.4, 8.11.5, 8.11.6, 8.11.8, 8.11.10, 8.11.12, 8.12.4, 8.12.5, 8.12.6, 8.12.7, 8.12.8, 8.12.9, 8.12.12, 8.12.14, 8.12.20, 8.12.22, 8.12.23, 8.12.25, 8.12.26, 8.12.27, 8.12.29, 8.12.31, 8.12.32, 9.3.1, 9.3.2, 9.3.3, 9.3.4, 9.3.5, 9.3.6, 9.3.7, 9.3.8, 9.3.10, 9.3.11, 9.3.13, 9.3.14, 9.3.15, 9.3.16, 9.3.17, 9.3.19, 9.3.20, 9.3.21, 9.3.22, 9.3.27, 9.4.1, 9.4.2, 9.5.1, 9.5.3, 9.5.4, 9.5.5, 9.5.6, 9.5.7, 9.5.8, 9.5.9, 9.5.10, 9.5.11, 9.5.12, 9.5.15, 9.5.16, 9.5.17, 9.7.1, 9.7.2, 9.7.3, 9.7.4, 9.7.5, 9.7.6, 9.8.1, 9.8.2, 9.8.3, 9.8.4, 9.8.5, 9.8.9, 9.8.10, 9.8.11, 9.8.13, 9.10.1, 9.10.3, 9.10.4, 9.10.5, 9.10.7, 9.10.8, 9.11.1, 9.11.2, 9.11.3, 9.11.4, 9.11.5, 9.11.7, 9.11.10, 9.11.12, 9.11.13, 9.11.14, 9.11.15, 9.11.16, 9.11.17, 9.11.18, 9.11.19, 9.11.21, 9.11.22, 9.11.23, 9.11.24, 9.11.25, 9.11.26, 9.11.28, 9.11.29, 9.11.30, 9.11.31, 9.11.32, 9.12.1, 9.12.2, 9.12.3, 9.12.4, 9.12.5, 9.12.6, 9.12.7, 9.12.10, 9.12.11, 9.12.12, 9.12.13, 9.12.14, 9.12.15, 9.12.16, 9.12.17, 9.12.18, 9.12.19, 9.12.20, 9.12.21, 9.12.22, 9.12.23, 9.12.24, 9.12.25, 9.12.26, 9.12.27, 9.12.28, 9.12.29, 9.12.30, 9.12.31, 9.12.32, 9.12.33, 9.12.35, 9.12.36, 9.12.37, 9.12.38, 9.12.39, 9.12.44, 10.3.2, 10.3.3, 10.3.5, 10.3.6, 10.3.9, 10.3.10, 10.3.11, 10.3.12, 10.3.13, 10.3.14, 10.3.15, 10.3.17, 10.3.20, 10.3.27, 10.3.28, 10.4.3, 10.4.9, 10.5.1, 10.5.2, 10.5.4, 10.5.5, 10.5.7, 10.5.8, 10.5.9, 10.5.10, 10.5.11, 10.5.12, 10.7.1, 10.7.2, 10.7.3, 10.7.4, 10.7.5, 10.7.9, 10.7.10, 10.7.11, 10.7.12, 10.9.2, 10.9.3, 10.9.5, 10.10.1, 10.10.3, 10.10.4, 10.10.5, 10.10.7, 11.2.1, 11.2.5, 11.3.1, 11.3.2, 11.3.3, 11.3.4, 11.3.5, 11.3.6, 11.3.7, 11.3.9, 11.3.10, 11.3.12, 11.3.13, 11.3.14, 11.3.15, 11.3.16, 11.3.17, 11.3.18, 11.3.19, 11.3.21, 11.3.23, 11.3.25, 11.3.26, 11.3.27, 11.3.28, 11.3.29, 11.3.30, 11.3.32, 11.3.33, 11.3.35, 11.3.36, 11.3.37, 11.3.38, 11.3.39, 11.4.2, 11.4.3, 11.4.7, 11.4.8, 11.4.9, 11.4.10, 11.4.12, 11.4.13, 11.5.1, 11.5.2, 11.5.3, 11.5.4, 11.5.5, 11.5.7, 11.5.8, 11.5.9, 11.5.12, 11.5.13, 11.5.14, 11.5.17, 11.5.18, 11.5.20, 11.5.21, 11.7.1, 11.7.2, 11.7.3, 11.7.4, 11.7.6, 11.7.7, 11.8.1, 11.8.2, 11.8.4, 11.8.5, 11.8.8, 11.8.11, 11.8.12, 11.8.14, 11.8.15, 11.9.1, 11.9.2, 11.9.3, 11.9.5, 11.9.6, 11.9.7, 11.9.9, 11.9.10, 11.9.11, 11.9.13, 11.9.14, 11.10.1, 11.10.2, 11.10.3, 11.10.4, 11.10.5, 11.10.6, 11.10.7, 11.10.9, 11.10.11, 11.10.12, 11.10.13, 11.11.1, 11.11.2, 11.11.3, 11.11.4, 11.11.6, 11.11.7, 11.11.8, 11.11.9, 11.11.10, 11.11.11, 11.11.12, 11.11.13, 11.11.14, 11.11.15, 11.11.16, 11.11.17, 11.11.19, 11.11.20, 11.12.1, 11.12.2, 11.12.3, 11.12.5, 11.12.6, 11.12.7, 11.12.8, 11.12.9, 11.12.10, 11.12.13, 11.12.14, 11.12.15, 11.12.16, 11.12.17, 11.12.19, 11.12.20, 12.2.5, 12.2.6, 12.2.7, 12.2.8, 12.2.10, 12.3.2, 12.3.3, 12.3.4, 12.3.5, 12.3.6, 12.3.7, 12.3.9, 12.3.10, 12.3.11, 12.3.14, 12.3.18, 12.3.19, 12.3.20, 12.5.1, 12.5.2, 12.5.3, 12.5.4, 12.5.6, 12.5.7, 12.5.10, 12.5.12, 12.5.13, 12.5.14, 12.5.15, 12.5.16, 12.5.17, 12.5.18, 12.5.19, 12.5.20, 12.5.21, 12.5.22, 12.5.23, 12.5.24, 12.5.25, 12.5.26, 12.5.27, 12.5.28, 12.5.29, 12.5.30, 12.5.31, 12.5.32, 12.5.33, 12.5.34, 12.5.35, 12.5.36, 12.5.37, 12.5.38, 12.5.39, 12.5.40, 12.5.41, 12.5.42, 12.5.43, 12.5.44, 12.5.45, 12.5.46, 12.5.47, 12.5.48, 12.5.49, 12.5.50, 12.5.51, 12.5.52, 12.5.53, 12.5.54, 12.5.55, 12.5.56, 12.5.57, 12.5.58, 12.5.59, 12.5.60, 12.5.61, 12.5.62, 12.5.63, 12.5.64, 12.5.65, 12.5.66, 12.5.67, 12.5.68, 12.5.69, 12.5.70, 12.5.71, 12.5.72, 12.5.73, 12.5.74, 12.5.75, 12.5.76, 12.5.77, 12.5.78, 12.5.79, 12.5.80, 12.5.81, 12.5.82, 12.5.83, 12.5.84, 12.5.85, 12.5.86, 12.5.87, 12.5.88, 12.5.89, 12.5.90, 12.5.91, 12.5.92, 12.5.93, 12.5.94, 12.5.95, 12.5.96, 12.5.97, 12.5.98, 12.5.99, 12.5.100, 12.5.101, 12.5.102, 12.5.103, 12.5.104, 12.5.105, 12.5.106, 12.5.107, 12.5.108, 12.5.109, 12.5.110, 12.5.111, 12.5.112, 12.5.113, 12.5.114, 12.5.115, 12.5.116, 12.5.117, 12.5.118, 12.5.119, 12.5.120, 12.5.121, 12.5.122, 12.5.123, 12.5.124, 12.5.125, 12.5.126, 12.5.127, 12.5.128, 12.5.129, 12.5.130, 12.5.131, 12.5.132, 12.5.133, 12.5.134, 12.5.135, 12.5.136, 12.5.137, 12.5.138, 12.5.139, 12.5.140, 12.5.141, 12.5.142, 12.5.143, 12.5.144, 12.5.145, 12.5.146, 12.5.147, 12.5.148, 12.5.149, 12.5.150, 12.5.151, 12.5.152, 12.5.153, 12.5.154, 12.5.155, 12.5.156, 12.5.157, 12.5.158, 12.5.159, 12.5.160, 12.5.161, 12.5.162, 12.5.163, 12.5.164, 12.5.165, 12.5.166, 12.5.167, 12.5.168, 12.5.169, 12.5.170, 12.5.171, 12.5.172, 12.5.173, 12.5.174, 12.5.175, 12.5.176, 12.5.177, 12.5.178, 12.5.179, 12.5.180, 12.5.181, 12.5.182, 12.5.183, 12.5.184, 12.5.185, 12.5.186, 12.5.187, 12.5.188, 12.5.189, 12.5.190, 12.5.191, 12.5.192, 12.5.193, 12.5.194, 12.5.195, 12.5.196, 12.5.197, 12.5.198, 12.5.199, 12.5.200, 12.5.201, 12.5.202, 12.5.203, 12.5.204, 12.5.205, 12.5.206, 12.5.207, 12.5.208, 12.5.209, 12.5.210, 12.5.211, 12.5.212, 12.5.213, 12.5.214, 12.5.215, 12.5.216, 12.5.217, 12.5.218, 12.5.219, 12.5.220, 12.5.221, 12.5.222, 12.5.223, 12.5.224, 12.5.225, 12.5.226, 12.5.227, 12.5.228, 12.5.229, 12.5.230, 12.5.231, 12.5.232, 12.5.233, 12.5.234, 12.5.235, 12.5.236, 12.5.237, 12.5.238, 12.5.239, 12.5.240, 12.5.241, 12.5.242, 12.5.243, 12.5.244, 12.5.245, 12.5.246, 12.5.247, 12.5.248, 12.5.249, 12.5.250, 12.5.251, 12.5.252, 12.5.253, 12.5.254, 12.5.255, 12.5.256, 12.5.257, 12.5.258, 12.5.259, 12.5.260, 12.5.261, 12.5.262, 12.5.263, 12.5.264, 12.5.265, 12.5.266, 12.5.267, 12.5.268, 12.5.269, 12.5.270, 12.5.271, 12.5.272, 12.5.273, 12.5.274, 12.5.275, 12.5.276, 12.5.277, 12.5.278, 12.5.279, 12.5.280, 12.5.281, 12.5.282, 12.5.283, 12.5.284, 12.5.285, 12.5.286, 12.5.287, 12.5.288, 12.5.289, 12.5.290, 12.5.291, 12.5.292, 12.5.293, 12.5.294, 12.5.295, 12.5.296, 12.5.297, 12.5.298, 12.5.299, 12.5.300, 12.5.301, 12.5.302, 12.5.303, 12.5.304, 12.5.305, 12.5.306, 12.5.307, 12.5.308, 12.5.309, 12.5.310, 12.5.311, 12.5.312, 12.5.313, 12.5.314, 12.5.315, 12.5.316, 12.5.317, 12.5.318, 12.5.319, 12.5.320, 12.5.321, 12.5.322, 12.5.323, 12.5.324, 12.5.325, 12.5.326, 12.5.327, 12.5.328, 12.5.329, 12.5.330, 12.5.331, 12.5.332, 12.5.333, 12.5.334, 12.5.335, 12.5.336, 12.5.337, 12.5.338, 12.5.339, 12.5.340, 12.5.341, 12.5.342, 12.5.343, 12.5.344, 12.5.345, 12.5.346, 12.5.347, 12.5.348, 12.5.349, 12.5.350, 12.5.351, 12.5.352, 12.5.353, 12.5.354, 12.5.355, 12.5.356, 12.5.357, 12.5.358, 12.5.359, 12.5.360, 12.5.361, 12.5.362, 12.5.363, 12.5.364, 12.5.365, 12.5.366, 12.5.367, 12.5.368, 12.5.369, 12.5.370, 12.5.371, 12.5.372, 12.5.373, 12.5.374, 12.5.375, 12.5.376, 12.5.377, 12.5.378, 12.5.379, 12.5.380, 12.5.381, 12.5.382, 12.5.383, 12.5.384, 12.5.385, 12.5.386, 12.5.387, 12.5.388, 12.5.389, 12.5.390, 12.5.391, 12.5.392, 12.5.393, 12.5.394, 12.5.395, 12.5.396, 12.5.397, 12.5.398, 12.5.399, 12.5.400, 12.5.401, 12.5.402, 12.5.403, 12.5.404, 12.5.405, 12.5.406, 12.5.407, 12.5.408, 12.5.409, 12.5.410, 12.5.411, 12.5.412, 12.5.413, 12.5.414, 12.5.415, 12.5.416, 12.5.417, 12.5.418, 12.5.419, 12.5.420, 12.5.421, 12.5.422, 12.5.423, 12.5.424, 12.5.425, 12.5.426, 12.5.427, 12.5.428, 12.5.429, 12.5.430, 12.5.431, 12.5.432, 12.5.433, 12.5.434, 12.5.435, 12.5.436, 12.5.437, 12.5.438, 12.5.439, 12.5.440, 12.5.441, 12.5.442, 12.5.443, 12.5.444, 12.5.445, 12.5.446, 12.5.447, 12.5.448, 12.5.449, 12.5.450, 12.5.451, 12.5.452, 12.5.453, 12.5.454, 12.5.455, 12.5.456, 12.5.457, 12.5.458, 12.5.459, 12.5.460, 12.5.461, 12.5.462, 12.5.463, 12.5.464, 12.5.465, 12.5.466, 12.5.467, 12.5.468, 12.5.469, 12.5.470, 12.5.471, 12.5.472, 12.5.473, 12.5.474, 12.5.475, 12.5.476, 12.5.477, 12.5.478, 12.5.479, 12.5.480, 12.5.481, 12.5.482, 12.5.483, 12.5.484, 12.5.485, 12.5.486, 12.5.487, 12.5.488, 12.5.489, 12.5.490, 12.5.491, 12.5.492, 12.5.493, 12.5.494, 12.5.495, 12.5.496, 12.5.497, 12.5.498, 12.5.499, 12.5.500, 12.5.501, 12.5.502, 12.5.503, 12.5.504, 12.5.505, 12.5.506, 12.5.507, 12.5.508, 12.5.509, 12.5.510, 12.5.511, 12.5.512, 12.5.513, 12.5.514, 12.5.515, 12.5.516, 12.5.517, 12.5.518, 12.5.519, 12.5.520, 12.5.521, 12.5.522, 12.5.523, 12.5.524, 12.5.525, 12.5.526, 12.5.527, 12.5.528, 12.5.529, 12.5.530, 12.5.531, 12.5.532, 12.5.533, 12.5.534, 12.5.535, 12.5.536, 12.5.537, 12.5.538, 12.5.539, 12.5.540, 12.5.541, 12.5.542, 12.5.543, 12.5.544, 12.5.545, 12.5.546, 12.5.547, 12.5.548, 12.5.549, 12.5.550, 12.5.551, 12.5.552, 12.5.553, 12.5.554, 12.5.555, 12.5.556, 12.5.557, 12.5.558, 12.5.559, 12.5.560, 12.5.561, 12.5.562, 12.5.563, 12.5.564, 12.5.565, 12.5.566, 12.5.567, 12.5.568, 12.5.569, 12.5.570, 12.5.571, 12.5.572, 12.5.573, 12.5.574, 12.5.575, 12.5.576, 12.5.577, 12.5.578, 12.5.579, 12.5.580, 12.5.581, 12.5.582, 12.5.583, 12.5.584, 12.5.585, 12.5.586, 12.5.587, 12.5.588, 12.5.589, 12.5.590, 12.5.591, 12.5.592, 12.5.593, 12.5.594, 12.5.595, 12.5.596, 12.5.597, 12.5.598, 12.5.599, 12.5.600, 12.5.601, 12.5.602, 12.5.603, 12.5.604, 12.5.605, 12.5.606, 12.5.607, 12.5.608, 12.5.609, 12.5.610, 12.5.611, 12.5.612, 12.5.613,