
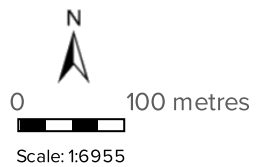




A product of



Legend located on next page



Printed at: A4
Print date: 20/2/2024

Not suitable for accurate measurement.
Projection: Web Mercator EPSG 102100 (3857)

For more information, visit
<https://qldglobe.information.qld.gov.au/help-info/Contact-us.html>

Includes material © State of Queensland 2024. You are responsible for ensuring that the map is suitable for your purposes. The State of Queensland makes no representation or warranties in relation to the map contents and disclaims all liability.

If imagery is displayed, imagery includes material © CNES reproduced under license from Airbus D.S, all rights reserved © 21AT © Earth-i, all rights reserved, © Planet Labs PBC, 2023



Road parcel



Land parcel



Land parcel - gt 1 ha



Land parcel - gt 10 ha



Land parcel - gt 1000 ha



Land parcel label

Land parcel label - gt 1 ha


















Land parcel label - gt 10 ha

Land parcel label - gt 1000 ha

Places: My Places(1)



Roads and tracks

-  Motorway
-  Highway
-  Secondary
-  Connector
-  Local
-  Restricted Access Road
-  Mall
-  Busway
-  Bikeway
-  Restricted Access Bikeway
-  Walkway
-  Restricted Access Walkway
-  Non-vehicular Track
-  Track
-  Restricted Access Track
-  Ferry
-  Proposed Thoroughfare

Green bridges



Bridges



Tunnels



Maxar

Includes material © State of Queensland (Department of Resources); © Commonwealth of Australia (Geoscience Australia); © 21AT, © Earth-i, all rights reserved, 2024.

© State of Queensland (Department of Resources) 2023

Cities and Towns



Railway



Railway station

