

2054 Bruce Highway The Leap

21°3'19"S 148°59'48"E

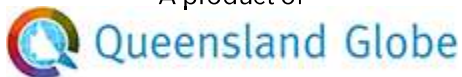
21°3'19"S 149°0'46"E



21°4'13"S 148°59'48"E

21°4'13"S 149°0'46"E

A product of



Legend located on next page



0 250 metres

Scale: 1:9027

Printed at: A4

Print date: 3/4/2024

Not suitable for accurate measurement.
Projection: Web Mercator EPSG 102100 (3857)

For more information, visit
<https://qldglobe.information.qld.gov.au/help-info/Contact-us.html>

Includes material © State of Queensland 2024. You are responsible for ensuring that the map is suitable for your purposes. The State of Queensland makes no representation or warranties in relation to the map contents and disclaims all liability.

If imagery is displayed, imagery includes material © CNES reproduced under license from Airbus DS, all rights reserved © 21AT © Earth-i, all rights reserved, © Planet Labs PBC, 2023



2054 Bruce Highway The Leap

Legend

Attribution

Land parcel

 Parcel

Land parcel - gt 1 ha

 Parcel

Land parcel - gt 10 ha

 Parcel

Land parcel - gt 1000 ha

 Parcel

Places: My Places(1)

 My Place 1

Cities and Towns



Green bridges



Bridges



Tunnels



Railway



Roads and tracks

 Motorway

 Highway

 Secondary

 Connector

 Local

 Restricted Access Road

 Mall


 Busway

 Bikeway

 Restricted Access Bikeway

 Walkway


 Restricted Access Walkway

 Non-vehicular Track

 Track

 Restricted Access Track

 Ferry

 Proposed Thoroughfare

Railway station



Maxar

Includes material © State of Queensland (Department of Resources); © Commonwealth of Australia (Geoscience Australia); © 21AT, © Earth-i, all rights reserved, 2024.

© State of Queensland (Department of Resources) 2023

© State of Queensland (Department of Resources) 2024